Przebudowa drogi gminnej Sławno - Myszki gm. Kiszkowo

km 0+000,00 W=1,83 N=0,00

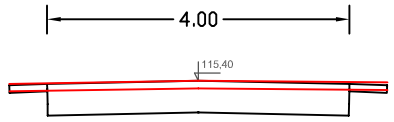

km 0+050,00 W=1,31 N=0,03

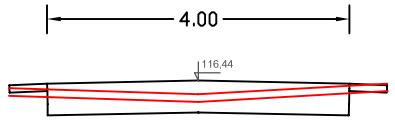

km 0+100,00 W=0,94 N=0,10

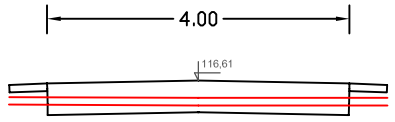

km 0+150,00 W=1,29 N=0,10

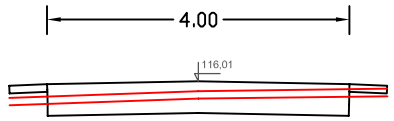

km 0+200,00 W=1,07 N=0,13

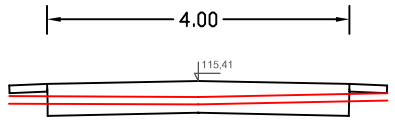

km 0+250,00 W=1,05 N=0,66

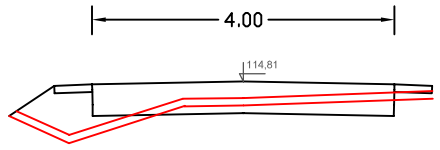

km 0+300,00 W=0,88 N=0,32

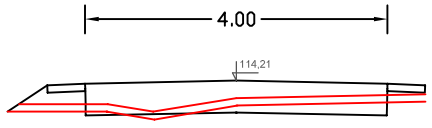

km 0+350,00 W=0,70 N=0,86

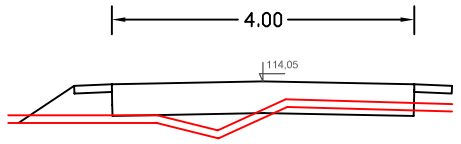

km 0+400,00 W=0,78 N=0,89

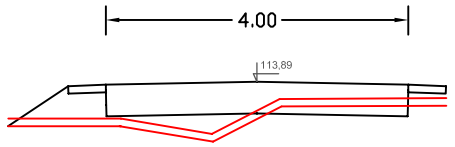

km 0+450,00 W=0,87 N=0,24

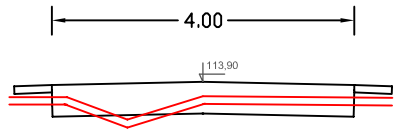

km 0+500,00 W=1,15 N=0,48

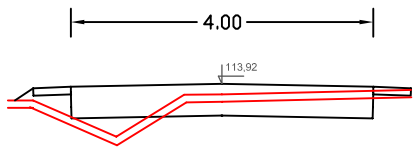

km 0+550,00 W=1,20 N=0,58

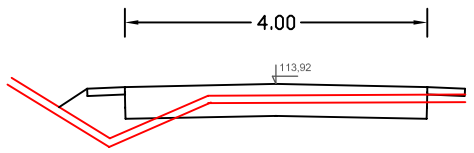

km 0+600,00 W=0,65 N=1,32

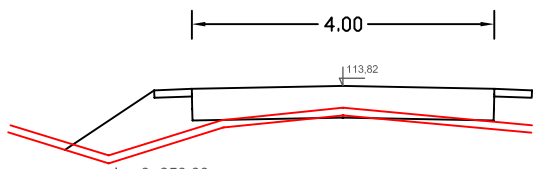

km 0+650,00 W=1,27 N=0,16

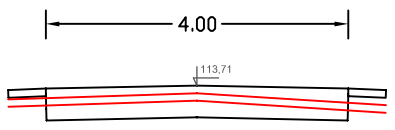

km 0+700,00 W=1,11 N=0,17

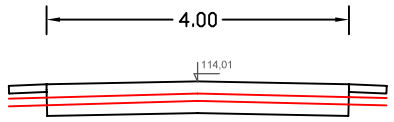

km 0+750,00 W=0,77 N=0,27

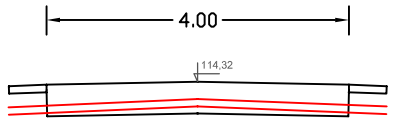

km 0+800,00 W=0,93 N=0,17

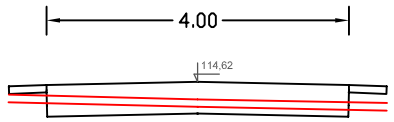

km 0+850,00 W=0,93 N=0,18

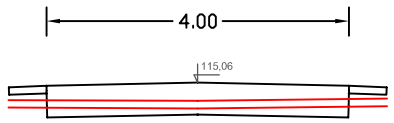

km 0+900,00 W=1,74 N=0,00

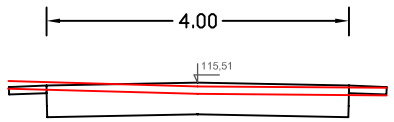

km 0+950,00 W=0,88 N=0,20

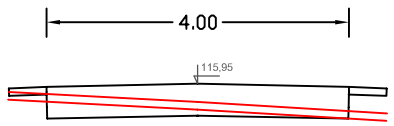

Inwestor:	**Gmina Kiszkowo** **ul. Szkolna 2; 62-280 Kiszkowo**				
Przedmiot opracowania:	**Przebudowa drogi gminnej Sławno - Myszki** **gm. Kiszkowo**				
Nazwa rysunku:	PRZEKROJE POPRZECZNE				
Autor	Nazwisko	Nr uprawnień	Podpis	Skala	Nr rys.
Projektant:	Marek Nowakowski	103/83/PW		1:100	11
Opracowujący:	Maciej Trajgis	WKP/OWOD/0082/08			
nr licencji Auto Cad LT: 347-56285676					